




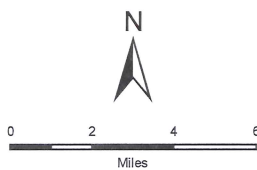


**Legend**

-  Survey Area (10-mile Turbine buffer)
-  Proposed Turbine
-  Alternate Turbine
-  Permit Boundary
-  Township



**Figure 14**  
**Eagle Nest Survey Area**  
 Fountain Wind Project  
 Shasta County, CA

